



*Road Running Technical Council
USA Track & Field
Measurement Certificate*



Name of the course Canyon Climb 8k Distance 8 km
Location (state) AL (city) Anniston
Type of course: Road Race
Measuring Methods: Bicycle
Measured By Robert Powers - 107 PITTS DRIVE - ANNISTON, AL 36201 - (256) 282-5353 - leisure1021@gmail.com
Race Contact Jennifer Watwood - PO Box 2022 Anniston AL 36202 - 256-310-8967 - watwoodz@yahoo.com
Date(s) when course measured: 01/26/2025
Number of measurements of entire course: 2 Course Configuration: loop
Elevation (meters above sea level) Start 228.00 Finish 228.00 Lowest 226 Highest 311
Straight line distance between start and finish 00.000 m Drop 0.00 m/km Separation 0.00 %
Type of surface: Paved 100 % Dirt 0 % Gravel 0 % Grass 0 % Track 0 %
Effective date of certification: January 30, 2025 Certification code: AL25005JE

Note to Race Director: Use this Certification Code
in all public announcements relating to your race.

Be It Officially Noted That

Based on examination of data provided by the above named measurer, the course described above and in the map attached is hereby certified as reasonably accurate in measurement according to the standards adopted by the Road Running Technical Council. If any changes are made to the course, this certification becomes void, and the course must then be recertified.

Verification of Course --- In the event a National Open Record is set on the course, or at the discretion of USA Track & Field, a verification measurement may be required to be performed by a member of the Road Running Technical Council. If such a remeasurement shows the course to be short, then all pending records will be rejected and the course certification will be cancelled.

This certification expires on December 31 of the year: **2035**

AS NATIONALLY CERTIFIED BY:

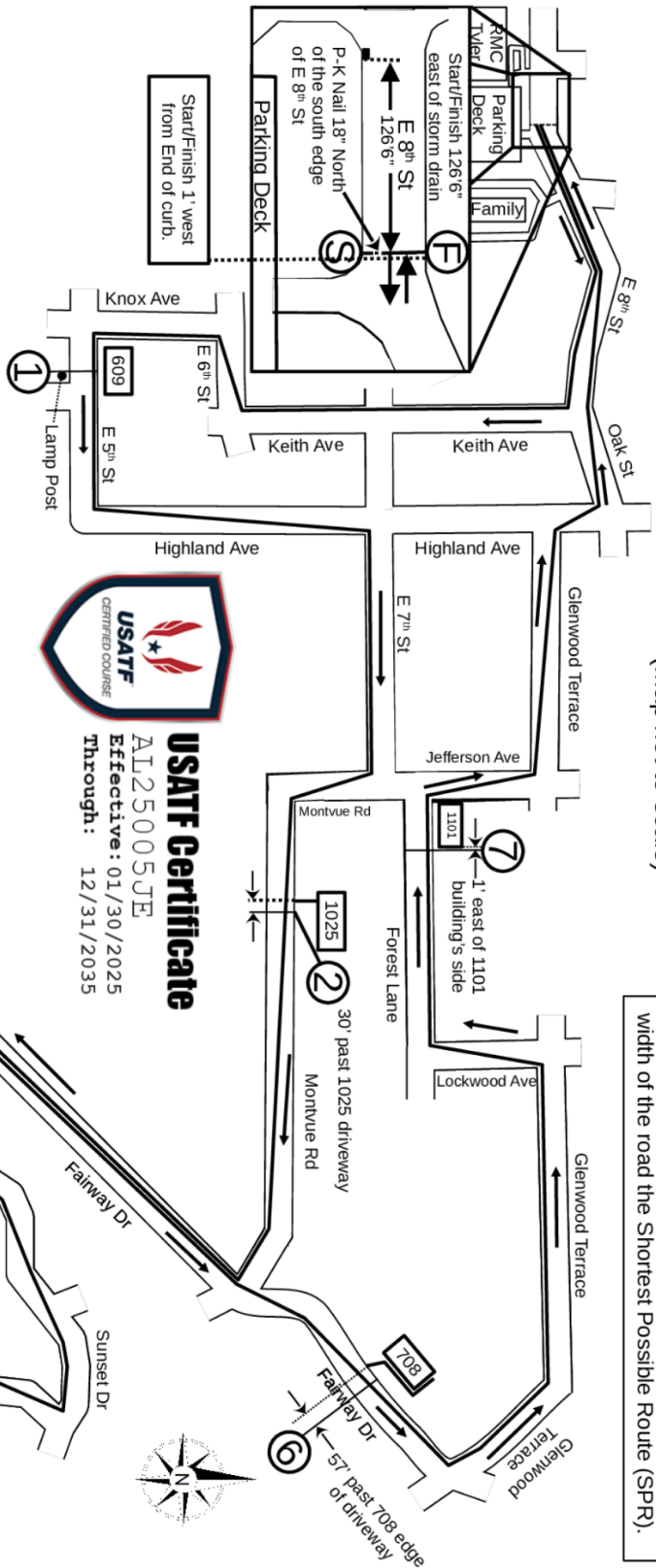
Date: February 2, 2025

Jon Elmore - USATF/RRTC Certifier - 3428 Tanglewood Dr SW, Decatur AL 35603
(256) 476-3517 - jkca5@att.net

Canyon Climb 8K

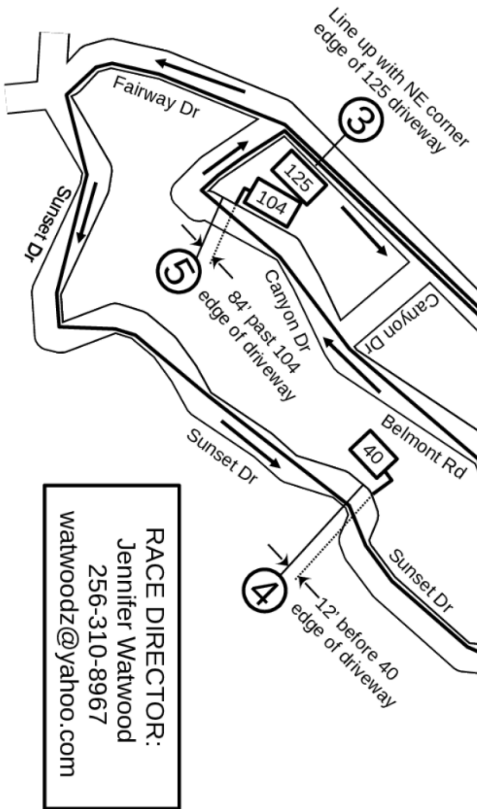
Anniston, Alabama
(Map not to scale)

Measured on January 26, 2025 by Robert Powers,
Ph: 256-282-5353, email: leisure1021@gmail.com.
Course was measured in Kilometers using the full
width of the road the Shortest Possible Route (SPR).



USATF Certificate
AL25005JE
Effective: 01/30/2025
Through: 12/31/2035

COURSE DIRECTIONS
Run Begins at the Start/Finish line on E 8th St. in front of the Parking Deck of RMC Tyler Center medical clinic running east to Keith Ave., turns right and runs to E 6th St., turns right and runs to Knox Ave., turns left and runs to E 5th St., turns left and runs to Highland Ave., turns left and runs to E 7th St., turns right and runs to Montvue Rd., turns right and runs to Fairway Dr., turns right and runs to Sunset Dr., turns left and runs to Sunset Pass & Sunset Dr., turns left and runs to Belmont Rd., turns left and runs on the left side of Belmont Rd. split & straight on Canyon Dr to Fairway Dr., turns right and runs to Glenwood Terrace, turns left and runs on the left side of Glenwood Terrace split to Lockwood Ave., turns left and runs to Forest Ln., turns right and runs to Jefferson Ave., turns right and runs to Glenwood Terrace, turns left and runs on the left side of Glenwood Terrace split to Highland Ave., turns right and runs to Oak St., turns left and finishes at the Start/Finish line on E 8th St.



RACE DIRECTOR:
Jennifer Watwood
256-310-8967
watwoodz@yahoo.com



*Road Running Technical Council
USA Track & Field*
Measurement Certificate



Name of the course Canyon Climb 5k Distance 5 km
Location (state) AL (city) Anniston
Type of course: Road Race
Measuring Methods: Bicycle
Measured By Robert Powers - 107 PITTS DRIVE - ANNISTON, AL 36201 - (256) 282-5353 - leisure1021@gmail.com
Race Contact Jennifer Watwood - PO Box 2022 Anniston AL 36202 - 256-310-8967 - watwoodz@yahoo.com
Date(s) when course measured: 01/26/2025
Number of measurements of entire course: 2 Course Configuration: keyhole (out/loop/back)
Elevation (meters above sea level) Start 222.00 Finish 222.00 Lowest 212 Highest 311
Straight line distance between start and finish 0 m Drop 0.00 m/km Separation 0.00 %
Type of surface: Paved 100 % Dirt 0 % Gravel 0 % Grass 0 % Track 0 %
Effective date of certification: February 1, 2025 Certification code: AL25004JE

Note to Race Director: Use this Certification Code
in all public announcements relating to your race.

Be It Officially Noted That

Based on examination of data provided by the above named measurer, the course described above and in the map attached is hereby certified as reasonably accurate in measurement according to the standards adopted by the Road Running Technical Council. If any changes are made to the course, this certification becomes void, and the course must then be recertified.

Verification of Course --- In the event a National Open Record is set on the course, or at the discretion of USA Track & Field, a verification measurement may be required to be performed by a member of the Road Running Technical Council. If such a remeasurement shows the course to be short, then all pending records will be rejected and the course certification will be cancelled.

This certification expires on December 31 of the year: **2035**

Jon Elmore

AS NATIONALLY CERTIFIED BY:

Date: February 2, 2025

Jon Elmore - USATF/RRTC Certifier - 3428 Tanglewood Dr SW, Decatur AL 35603
(256) 476-3517 - jkca5@att.net

Canyon Climb 5K

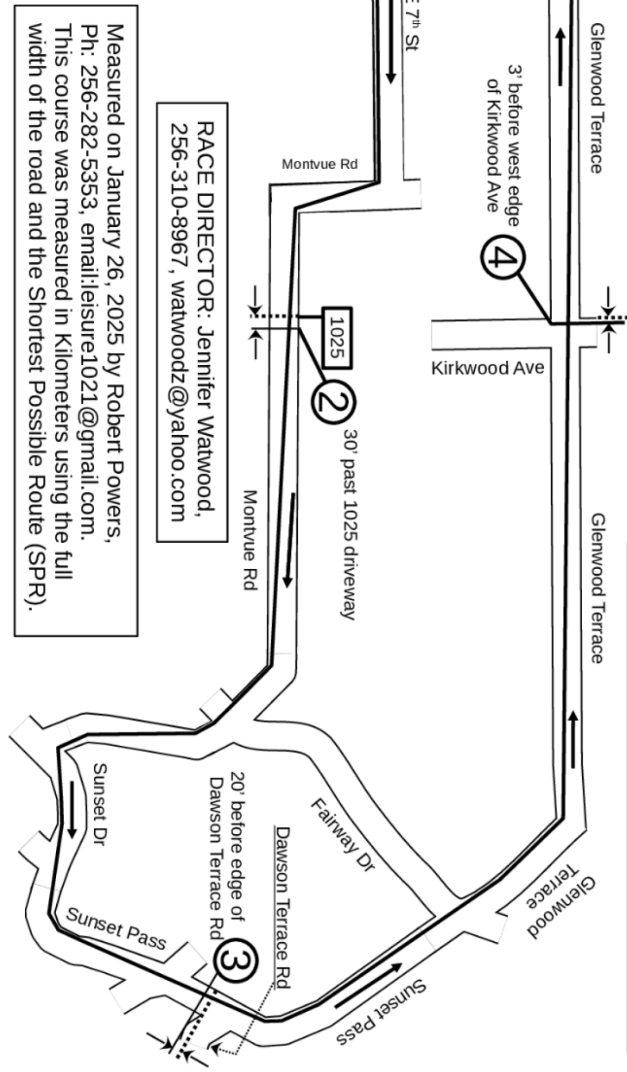
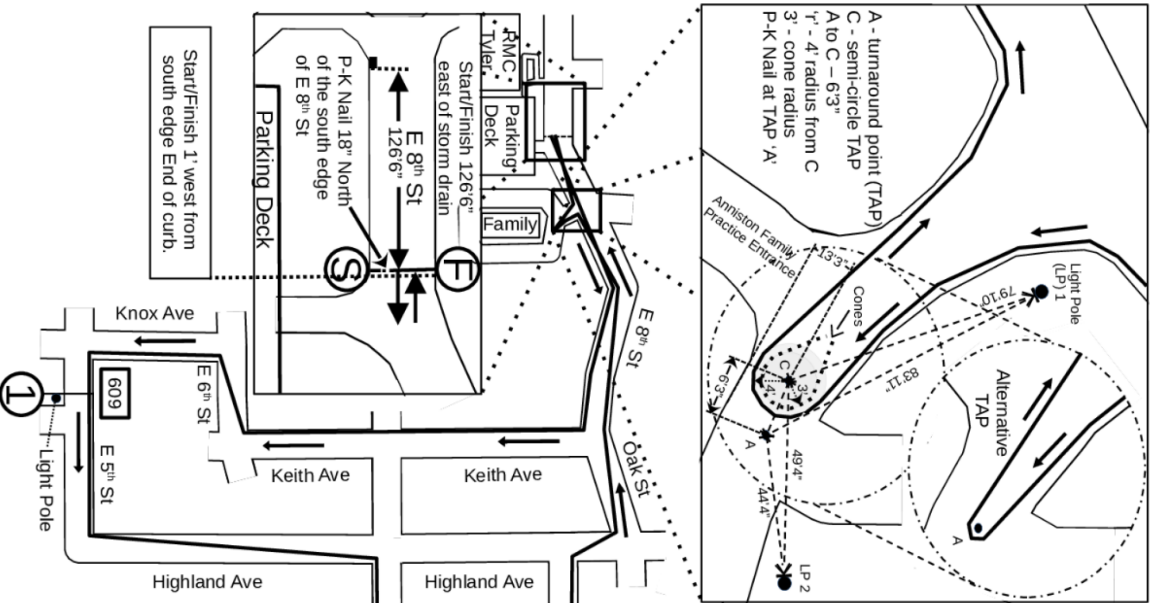
Annisston, Alabama
(Map not to scale)



USATF Certificate
 AL25004JE
 Effective: 02/01/2025
 Through: 12/31/2035

Turnaround Point (TAP) Measurements:
 A - 83'11" to LP1, 44'4" to LP2
 C - 6'3" to A, 79'10" to LP1, 49'4" to LP2,
 13'3" to SW edge of road

COURSE DIRECTIONS
 Run begins at the Start/Finish line on E 8th St. in front of the Parking Deck of RMC Tyler Center medical clinic running east to Keith Ave., turns right and runs to E 6th St., turns right and runs to Knox Ave., turns left and runs to E 5th St., turns left and runs to Highland Ave., turns left and runs to E 7th St., turns right and runs on Montvue Rd., turns right and runs on Sunset Dr. & Sunset Pass & the left side of Glenwood Terrace split to Highland Ave., turns right and runs to Oak St., turns left and runs on Oak St. & E 8th St. to Anniston Family Practice medical clinic entrance road, turns left and runs to Turnaround point (TAP), turns right and runs to E 8th St., turns left and finishes at the Start/Finish line on E 8th St.



RACE DIRECTOR: Jennifer Watwood,
 256-310-8967, watwoodz@yahoo.com

Measured on January 26, 2025 by Robert Powers,
 Ph: 256-282-5353, email: leisure1021@gmail.com.
 This course was measured in Kilometers using the full
 width of the road and the Shortest Possible Route (SPR).